



**Beaufort County Public Works**  
**Stormwater Infrastructure**  
*Project Summary*

**Project Summary:** Port Royal Island Washout Repairs  
Pinewood Circle, Providence Road

**Activity:** Routine/Preventive Maintenance

**Duration:** 05/07/18-06/13/18

**Narrative Description of Project:**


Repaired washouts.

2018-504 / Port Royal Island Washout Repair	Labor Hours	Labor Cost	Equipment Cost	Material Cost	Contractor Cost	Indirect Labor	Total Cost
AUDIT / Audit Project	0.5	\$10.90	\$0.00	\$0.00	\$0.00	\$0.00	\$10.90
HAUL / Hauling	10.0	\$222.70	\$94.20	\$458.19	\$0.00	\$144.20	\$919.29
RPWO / Repaired Washout	33.0	\$728.34	\$89.71	\$126.32	\$0.00	\$377.56	\$1,321.93
2018-504 / Port Royal Island Washout Repair Sub Total	43.5	\$961.94	\$183.91	\$584.51	\$0.00	\$521.76	\$2,252.12
<b>Grand Total</b>	<b>43.5</b>	<b>\$961.94</b>	<b>\$183.91</b>	<b>\$584.51</b>	<b>\$0.00</b>	<b>\$521.76</b>	<b>\$2,252.12</b>

**Before**



**During**



**After**







Project: Port Royal  
Island Washout  
Repairs - Pinewood  
Circle Map #1

Activity: Routine/  
Preventive  
Maintenance

Project #:  
2018-504

Township/SW Dist:  
Port Royal Island/6

Completed:  
June 2018

### Legend

#### Drainage Type

- Access Pipe
- Bleeder Pipe
- Channel Pipe
- Channel
- Stream
- Crossline Pipe
- Driveway Pipe
- Lateral
- Lateral Pipe
- River
- Road Pipe
- Roadside
- Roadside Pipe

0 75 150 300 450 600  
Feet

1 inch = 320 feet

Prepared By: BC Stormwater Management Utility

Date Print: 04/02/19

File: C:\project summaries map\Port Royal Island- Pinewood Circle Map #1\_2018-504





Project: Port Royal  
Island Washout  
Repairs -  
Providence Road  
Map #2

Activity: Routine/  
Preventive  
Maintenance














Project #:  
2018-504

Township/SW Dist:  
Port Royal Island/6

Completed:  
June 2018

### Legend

#### Drainage Type

-  Access Pipe
-  Bleeder Pipe
-  Channel Pipe
-  Channel
-  Stream
-  Crossline Pipe
-  Driveway Pipe
-  Lateral
-  Lateral Pipe
-  River
-  Road Pipe
-  Roadside
-  Roadside Pipe

0 25 50 100 150 200  
Feet

1 inch = 100 feet

Prepared By: BC Stormwater Management Utility

Date Print: 04/02/19

File: C:\project summaries map\Port Royal Island Repairs- Providence Road Map #2\_2018-504